



2019 Priority Development Area Letter of Interest Guide Map

with Web AppBuilder for ArcGIS

How to use this map








How to use this map:

1) Find the area you would like to designate a PDA. You can zoom into the map by entering a city or address, or by using the zoom bar.

2) Determine the appropriate PDA designation for the area, based upon the Legend. To be eligible, the majority of the area must be within an area identified on this map. MTC/ABAG staff are available to help you make this determination.

Legend

PDA and PDA Eligible Areas 2019 Map

-  Transit-Rich
-  Connected Community (High Resource Area)
-  Connected Community (Outside HRA)
-  Designation TBD (action required)
-  PDA Eligible - Transit-Rich
-  PDA Eligible - Connected Community (HRA)
-  PDA Eligible - Connected Community (VMT-Reduction Policies)

