
























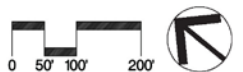
# PROJECT LOCATION MAPS

## Old Bayshore Highway Complete Streets Project



### LEGEND

	SIDEWALK		DRIVEWAY/ CURB CUT		BAY TRAIL DESIGNATED PARKING		POCKET PARK/ SEATING NODE ALONG BAY TRAIL
	NEW ASPHALT		BUS PULL-OUT WITH SHARED CYCLE TRACK LOADING PLATFORM		12' WIDE ASPHALT BAYTRAIL AT EXISTING DEVELOPMENT		ENHANCED ACCESS POINT WITH BAY TRAIL STANDARD DIRECTIONAL SIGNAGE. ENHANCED PAVEMENT, PLANTING AND SITE FURNISHINGS ARE ENCOURAGED
	NEW FEATURE TREE		BIKE LANE WITH HIGH VISIBILITY PAINT		VERTICAL ACCESS TO BAY TRAIL		EXISTING TREE CANOPY
	NEW STREET TREE		BUS STOP WITH SHELTER AND SEATING		EXISTING PEDESTRIAN BRIDGE		
	NEW TRAIL TREE		BUS LOADING ZONE		NEW PEDESTRIAN BRIDGE		
	CROSSWALK		HI-LOW LIGHT				
	PLANTING STRIP		PEDESTRIAN LIGHT				
	MEDIAN PLANTING						







SEE ENLARGEMENT PLAN,  
BAYTRAIL ACCESS AND  
EXISTING DEVELOPMENT,  
SHEET 7

# LEGEND

