


Year 1 (2026) - Base Bid Area

Representative Photos: Burlingame Creek - Reach 2A & 2B (Heritage Park - 1575 Ralston Avenue)



Burlingame Creek (Heritage Park).




Burlingame Creek (Heritage Park).

Year 1 (2026) - Base Bid Area
Representative Photos: Mills Creek - Reach 1




Year 1 (2026) - Base Bid Area

Representative Photos: Sanchez Creek - Reach 2



Sanchez Creek.



Sanchez Creek.

Year 2 (2027) - Base Bid Area
Representative Photos: Easton Creek - Reach 2



Easton Creek (Reach 2) immediately west of North Carolan Avenue.



Easton Creek (Reach 2) immediately west of North Carolan Avenue.




Easton Creek (Reach 2) immediately east of North Carolan Avenue.



Easton Creek (Reach 2) immediately east of North Carolan Avenue.

Year 2 (2027) - Base Bid Area

Representative Photos: Trousdale/El Portal - Reach 1



Trousdale/El Portal reach 1 various pics



Year 2 (2027) - Base Bid Area
Representative Photos: Easton Creek - Reach 3



Easton Creek (Reach 3) various pics



Year 2 (2027) - Base Bid Area
Representative Photos: Mills Creek - Reach 4



Mills Creek (Reach 4) immediately east of Hwy 101 North.



Mills Creek (Reach 4) immediately east of 250' scope

Year 3 (2028) - Base Bid Area

Representative Photos: Mills Creek - Reach 2 & 3



Mills Creek (Reach 2) immediately west of Rollins Road.



Mills Creek (Reach 2) immediately west of Rollins Road.



Mills Creek (Reach 3) immediately east of Rollins Road.



Mills Creek (Reach 3) immediately east of Rollins Road.

Year 3 (2028) - Base Bid Area

Representative Photos: Trousdale/El Portal - Reach 2



Trousdale/El Portal reach 2 immediately east of Bayshore Hwy



Trousdale/El Portal various pics



Year 3 (2028) - Base Bid Area

Representative Photos: Burlingame Creek - Reach 1



Photo 1. Burlingame Creek, looking downstream to the west. Channel is approximately 6 feet wide and not subject to tidal action. The channel will be maintained by pushing debris and leaf litter from the eucalyptus trees lining the banks with a bobcat into an excavator bucket and haul trucks.



Photo 2. Burlingame Creek, looking upstream towards train station and confluence of two upstream storm drains that feed Burlingame Creek.

Year 3 (2028) - Base Bid Area
Representative Photos: Easton Creek - Reach 1



Easton Creek (Reach 1) various pics

